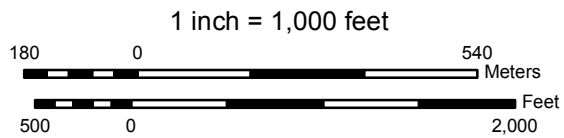
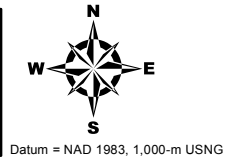
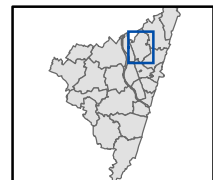


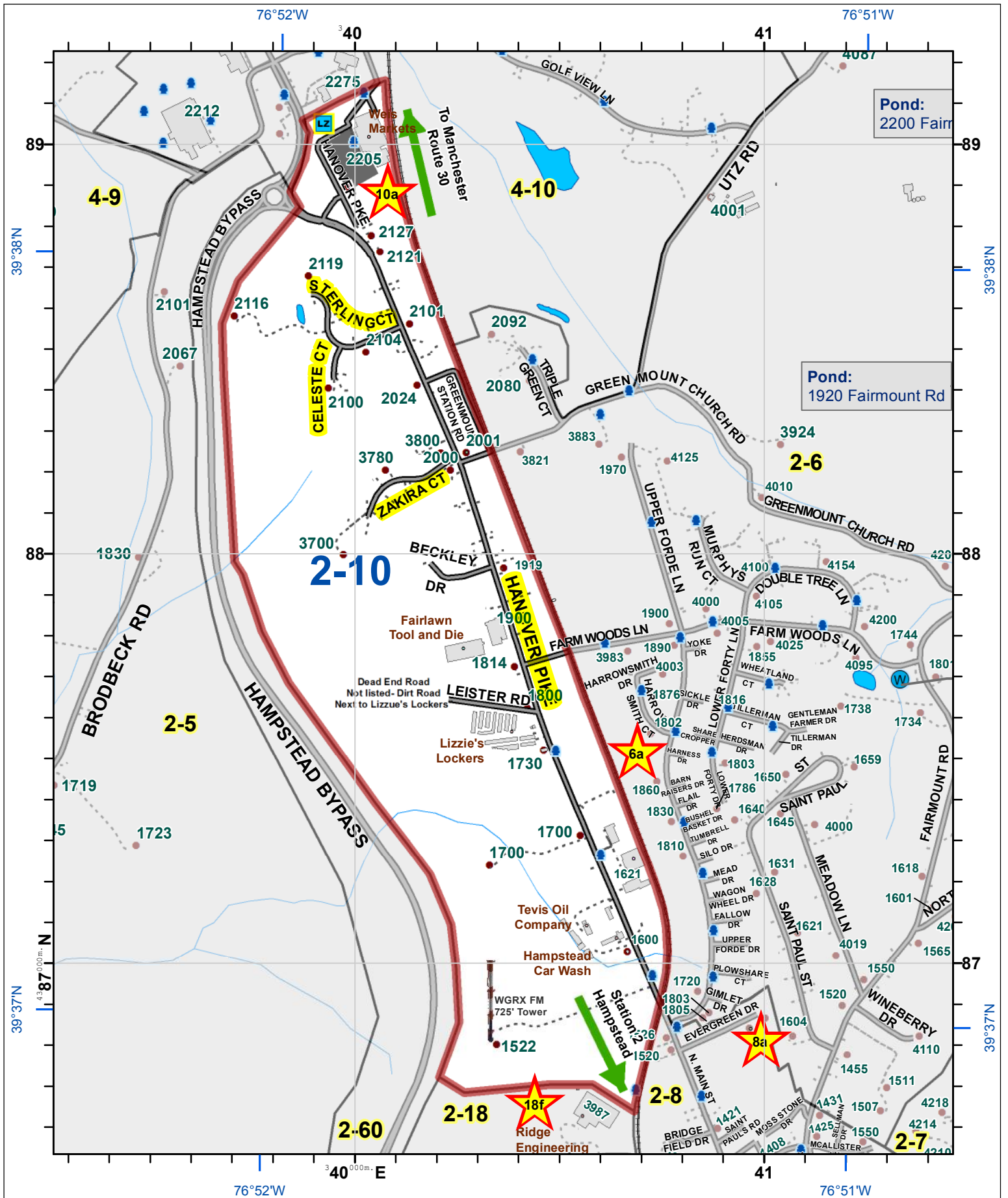
US National Grid
100,000-m Square ID
UJ
Grid Zone Designation
18S



Revised: 02/15/2013



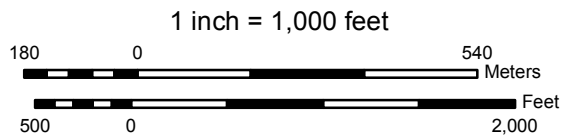
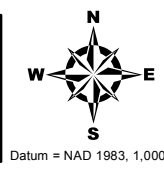
BOX:
2-6



Pond:
2200 Fairm

Pond:
1920 Fairmount Rd

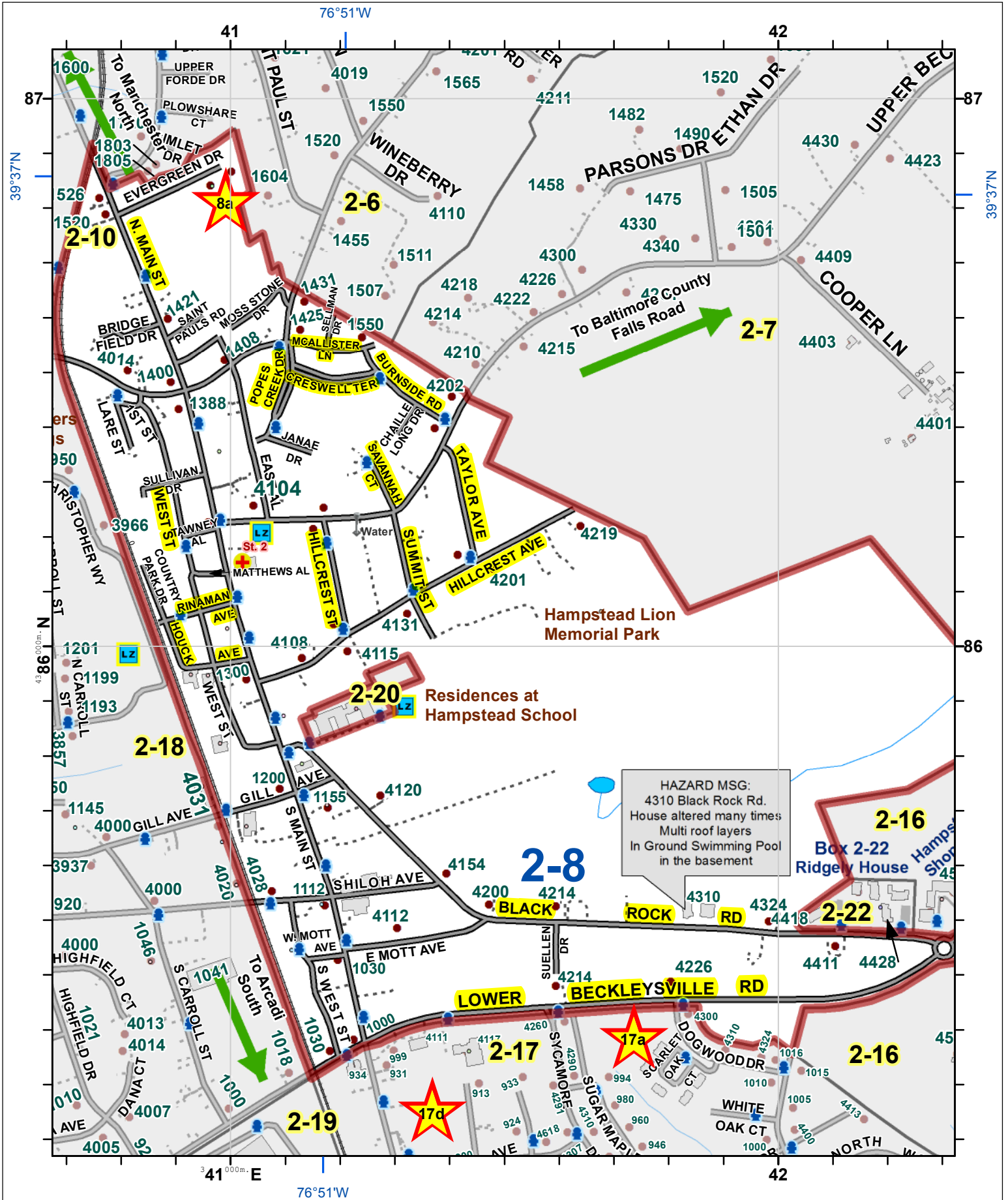
US National Grid
100,000-m Square ID
UJ
Grid Zone Designation
18S



**BOX:
2-10**

Revised: 02/15/2013

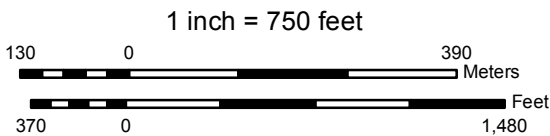
Datum = NAD 1983, 1,000-m USNG



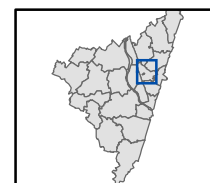
US National Grid
100,000-m Square ID
UJ
Grid Zone Designation
18S



Datum = NAD 1983, 1,000-m USNG



Revised: 02/15/2013



BOX:
2-8